



KEYS

Map Key


- metalled road
- unmetalled double track
- single track bridleway
- public footpath
- river
- wood
- field hedge/field fence
- muddy / boggy

User Key

- recommended route
- start point/possible parking
- HS** horse stile
- bridleway finger post
- busy road

Service Key

- church
- PO** post office
(Fotherby Church
1230-1430hrs Weds)
- Brackenborough Hall**
Coach House, self catering
accommodation.
For more information visit-
www.brackenboroughhall.com



Permissive railway bridleway near Utterby

Covering Fotherby and surrounds - 7mls/11kms 2/3 hours

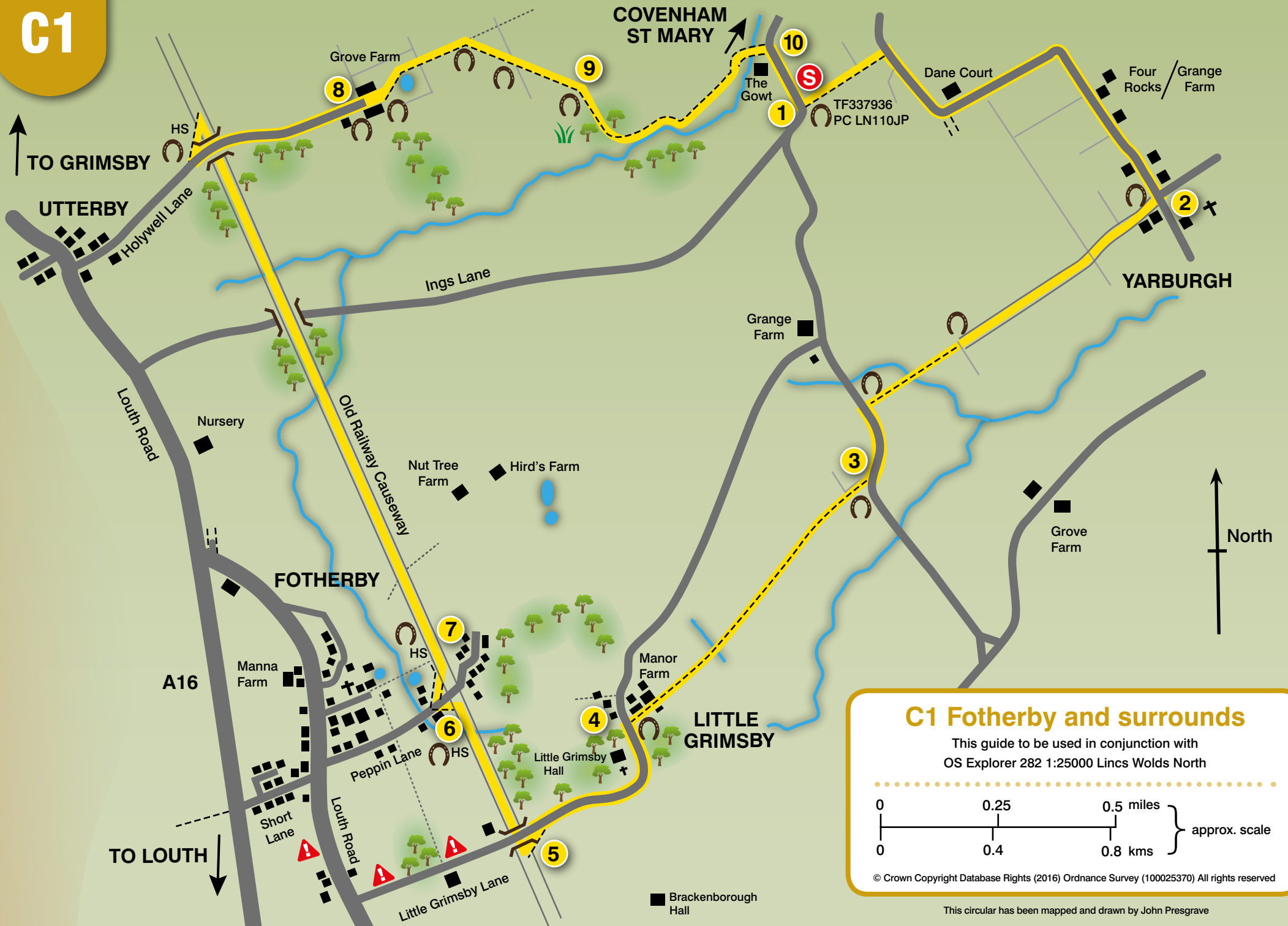
Riding Directions (clockwise)- continuous yellow line on map

Start Point 0.5ml/0.8km south Covenham St Mary direction Little Grimsby

Grid reference: TF337 936 nearest post code: LN11 0PJ

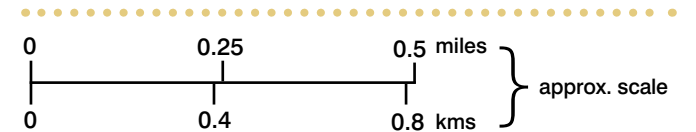
- 1** From road follow bridleway east to next road, then right and follow road to next road junction at Yarburgh.
- 2** At junction take bridleway on right, and follow grassy double track to next road, then left on road and take next bridleway on right in about 0.2ml/0.3km.
- 3** Follow bridleway to Little Grimsby, and exit onto road through Manor Farm, being vigilant of farm traffic.
- 4** Turn left at road and follow to permissive bridleway access just prior to Little Grimsby Lane bridge. **Until access open, continue on road, caution over hump back bridge then lorry traffic. Then right at Louth Road (watch for traffic) and right again at Peppin Lane and along till gravelled drive left just prior to level crossing.***
- 5** Once access open, left down and turn right under road bridge and follow permissive bridleway northbound till horse stile and Peppin Lane in Fotherby is reached.
- 6** Left then immediate right* along gravelled drive for 100m, then through horse stile on right, then left to rejoin permissive bridleway northbound.
- 7** Continue along permissive bridleway (grassy, cantering possibilities) till Holywell Lane bridge over bridleway is reached, and exit left directly after bridge onto road, and left over bridge and continue onto Grove Farm.
- 8** Continue through Grove Farm (ignore audio camera warning) and follow bridleway and way marker signposting through small paddock (small lake on right), and open gate and across 2 fields.
- 9** Follow bridleway signposting after 2nd field along headland and round to left with stream on right, and continue on double track bridleway to road.
- 10** Right at road to bridleway on left and start point.

C1



C1 Fotherby and surrounds

This guide to be used in conjunction with
OS Explorer 282 1:25000 Lincs Wolds North



© Crown Copyright Database Rights (2016) Ordnance Survey (100025370) All rights reserved

This circular has been mapped and drawn by John Presgrave